













 UNITED STATES
 ALASKA - SOUTHEAST COAST
WRANGELL NARROWS
 Mercator Projection
 Scale 1:20,000 at Lat. 56°40'
 North American 1927 Datum

U.S. DEPARTMENT OF COMMERCE
 NATIONAL OCEANIC AND ATMOSPHERIC ADMINISTRATION
 NATIONAL OCEAN SERVICE
 WASHINGTON, D.C.
 November 1986
TRIANGULATION DIAGRAM 17375
 (FORMERLY TRIANGULATION DIAGRAM 8170)
 (Not For Navigational Purposes)

-  Astronomic Station
-  Satellite Station
-  Monumented Point - First Order
-  Monumented Point - Second Order
-  Monumented Point - Third Order
-  Local Object - Third Order
-  Station reported destroyed
-  Measured Base - Electronic or Taped
-  Measured Distance - Electronic or Taped
-  Line of triangulation observed
-  Line of triangulation observed from one end only

Information may be obtained from the Chief, National Geodetic Information Center, National Ocean Service, N.O.A., Rockville, Md. 20852